

**WHITELAND TOWN COUNCIL
ORDINANCE NO. 2022-11**

**AN ORDINANCE ADOPTING REVISED COUNCIL VOTING DISTRICTS IN
ACCORDANCE WITH I.C. 3-5-10-7 AND I.C. 36-5-2-4.1**

WHEREAS, I.C. 3-5-10-7 and I.C. 36-5-2-4.1 require that every ten years the Whiteland Town Council (the “Town Council”) review and establish, or recertify, appropriate council voting districts that provide council voting districts that are 1) contiguous, 2) reasonably compact, 3) containing, as nearly as is possible, equal population, and 4) consistent with census block boundary lines and precinct lines, except as otherwise permitted by law;

NOW, THEREFORE, BE IT ORDAINED by the Town Council of the Town of Whiteland, Indiana, as follows:

Section 1. Section 32.02(A) of the Whiteland Town Code, concerning the establishment of Town Council voting districts, is hereby amended to read as follows:

(A) The Town Council hereby establishes five voting districts for the town, each district defined as follows:

- (1) District 1. District 1 shall be comprised of that area within the corporate boundaries of the town located east of U.S. 31 and north of Main Street; plus the adjacent area within the corporate boundaries of the town described as BEGINNING at the intersection of U.S. 31 and Whiteland Road/Main Street, then northwesterly along U.S. 31 to its intersection with Ardmoor Drive, then meandering westerly, southwest, southeasterly, and southerly with Ardmoor Drive to its intersection with Parkway Street, then east along Parkway Street to Hill Street, then south along Hill Street to Whiteland Road, and then east along Whiteland Road to U.S. 31, the POINT OF BEGINNING; plus the adjacent area within the corporate boundaries of the town described as BEGINNING at the intersection of Main Street and West Street, then westerly along Main Street to its intersection with U.S. 31, then southeasterly along U.S. 31 to its intersection with Brewer Ditch, then northeasterly along Brewer Ditch to a westerly extension of the northern boundary of the Springhill Subdivision, then easterly along the extended northern boundary of the Springhill Subdivision approximately 1,100’, then southerly along the boundary of Springhill Subdivision approximately 120’, then easterly along the boundary of Springhill Subdivision approximately 235’, then southerly along the boundary of Springhill Subdivision approximately 1,200’, then easterly along the boundary of Springhill Subdivision approximately 435’ to the centerline of the Louisville and Indiana Railroad right-of-way, then northwesterly along said railroad right-of-way approximately 110’, then easterly approximately 570’ to the public road called Elm Street in Saddlebrook Farms South Subdivision, then meandering northeasterly with the road to its intersection with Pearl Street, then easterly approximately 130’, then northerly approximately 315’ to a point on the centerline of Main Street, and then westerly along Main Street to the intersection of Main Street and West Street, the POINT OF BEGINNING.

- (2) District 2. District 2 shall be comprised of all that area within the corporate boundaries of the town located west of U.S. 31, but excluding the area described as BEGINNING at the intersection of U.S. 31 and Whiteland Road/Main Street, then northwesterly along U.S. 31 to its intersection with Ardmoor Drive, then meandering westerly, southwesterly, southeasterly, and southerly with Ardmoor Drive to its intersection with Parkway Street, then east along Parkway Street to Hill Street, then south along Hill Street to Whiteland Road, and then east along Whiteland Road to U.S. 31, the POINT OF BEGINNING.
- (3) District 3. District 3 shall be comprised of all that area within the corporate boundaries of the town located east of U.S. 31 and south of Main Street, but excluding the area described as BEGINNING at the intersection of Main Street and West Street, then westerly along Main Street to its intersection with U.S. 31, then southeasterly along U.S. 31 to its intersection with Brewer Ditch, then northeasterly along Brewer Ditch to a westerly extension of the northern boundary of the Springhill Subdivision, then easterly along the extended northern boundary of the Springhill Subdivision approximately 1,100', then southerly along the boundary of Springhill Subdivision approximately 120', then easterly along the boundary of Springhill Subdivision approximately 235', then southerly along the boundary of Springhill Subdivision approximately 1,200', then easterly along the boundary of Springhill Subdivision approximately 435' to the centerline of the Louisville and Indiana Railroad right-of-way, then northwesterly along said railroad right-of-way approximately 110', then easterly approximately 570' to the public road called Elm St. in Saddlebrook Farms South Subdivision, then meandering northeasterly with the road to its intersection with Pearl Street, then easterly approximately 130', then northerly approximately 315' to a point on the centerline of Main Street, and then westerly along Main Street to the intersection of Main Street and West Street, the POINT OF BEGINNING.
- (4) District 4. District 4 shall be the entire corporate area of the town and shall be an At-Large District.
- (5) District 5. District 5 shall be the entire corporate area of the town and shall be an At-Large District.

Section 2. An updated Map of the Town Council Voting Districts is attached and incorporated herein as Exhibit A (the "Voting Districts Map"). In the event of a conflict between the Voting Districts Map and the descriptions of the Town Council Voting Districts, the descriptions shall control.

Section 3. The supporting 2020 Census Block Data is attached and incorporated herein as Exhibit B.

Section 4. The Council hereby authorizes and directs the appropriate officials and representatives of the Town to take all necessary actions to implement this Ordinance following final adoption.


Section 5. All prior ordinance provisions in conflict herewith are repealed as of the effective date of this Ordinance.

Section 6. This Ordinance shall be in full force and effect upon its final adoption.

PASSED through first reading by the Town Council on the 13 day of September, 2022, by a vote of 4 in favor and 0 against.

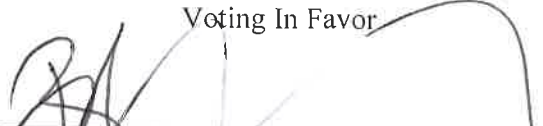
October, 2022, DULY PASSED AND FINALLY ADOPTED on second reading on the 11 day of October, 2022, by a vote of 5 in favor and 0 against.

TOWN OF WHITELAND, INDIANA, TOWN COUNCIL




Brad Goedeker, President


Voting In Favor



Brad Goedeker, President



Richard Hill, Vice President



Laura Fleury



David Hawkins



Joseph Saylor

Attest:



Debra L. Hendrickson, Clerk-Treasurer

Voting Opposed

Brad Goedeker, President

Richard Hill, Vice President

Laura Fleury

David Hawkins

Joseph Saylor

Exhibit A

Map of Revised Town Council Voting Districts Established under Ordinance 2022-11

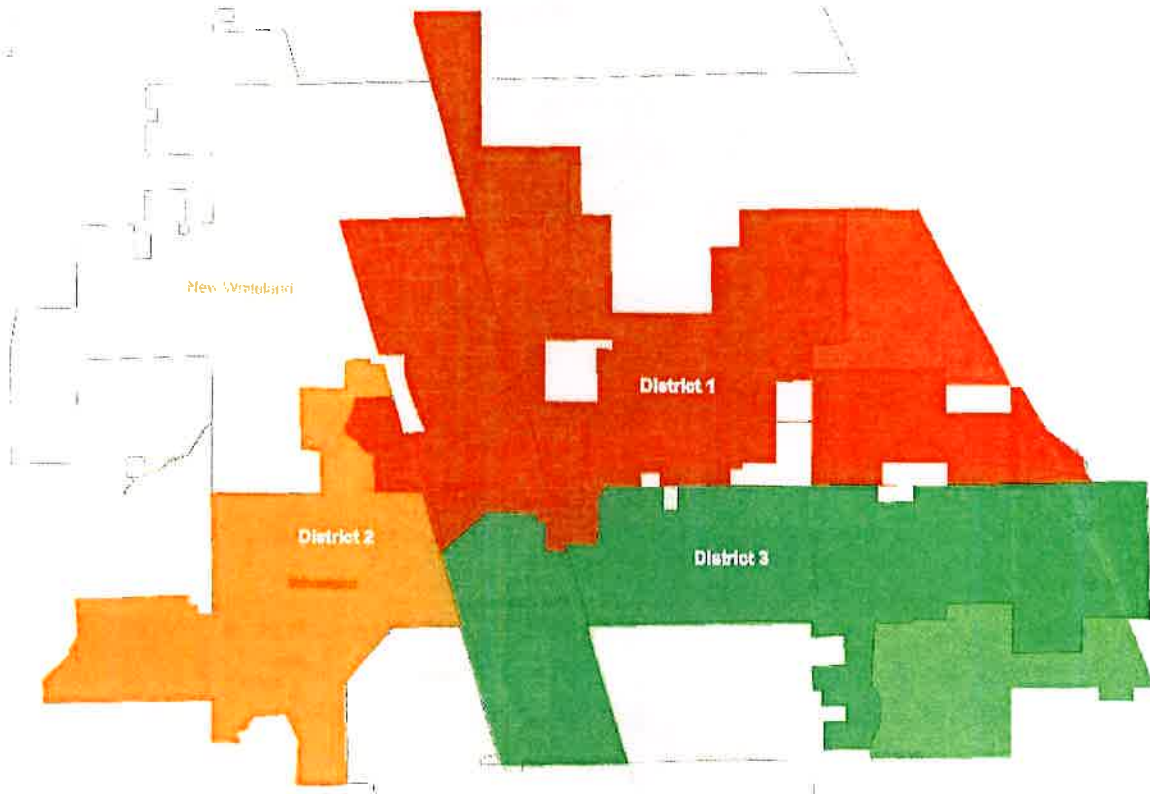


Exhibit B

Supporting 2020 Census Block Data

(See Attached 2 Pages)

2020 CENSUS BLOCK DATA

District 1	2020 Population	District 2	2020 Population	District 3	2020 Population
1000	18	1000	0		
1001	County	1022	71		
1002	County	1049		1048	
1003	County	1052		1065	
1005	County	1055		1066	
1006	3	1056		1067	
1007	255	1058		1068	
1008	180	1059		1081	
1009	53	1108		1082	
1010	22			1083	
1011	0			1084	
1012	0			1085	
1013	64				
1014	6	3001	31	1086	
1015	24				
1016	12	3002	19	1087	
1017	11			1088	
1018	51	3004	39		
1019	23	3005	91	1089	
1020	95	3006	23	1090	
1021	161	3008	64	1091	
1022	40	3010	NW	1096	
1023	NW			1097	
1024	NW	3013	85	1098	
1025	NW	3014	214	1099	
1028	0	3015	105	1100	
1029	29	3016	130	1102	
1030	22	3017	49	1103	
1031	14	3018	168	2000	0
1032	0	3019	239	2002	14
1033	9			2010	105
1034	42	3021	10	185 2011	43
1035	11	3022	34	2012	35
1044		3023	54		
1050		3024	NW	2015	339
1051		3025	NW	2016	57
1054		3026	NW	2017	71
1060		3027	x	2018	76
1061		3042	x	2019	77
1062		3112	x	2020	314
1063		3113		2021	3
1064		3114			
1069		3115		2028	0
1070		3119		2029	66
1071				2030	45
1072				2031	59
1073				2032	35
1074				2033	44
1075				2035	0
1076				2081	0
1077				2082	8
1078				4023	
1079				4024	
1080				4025	
1092				4026	

2020 CENSUS BLOCK DATA

District 1	2020 Population	District 2	2020 Population	District 3	2020 Population
1093				4029	
1104				4030	
1105				4031	
1114					
2003	9				
2004	11				
2005	19				
2006	28				
2007	8				
2008	10				
2009	24				
2014	11				
2035	0				
2045	0				
2050	0				
2051	0				
2055	0				
2056	0				
2077	5				
2078	0				
2079	0				
2085	1				
4016					
4018					
4020					
4021					
4022					
4037					
4038					
4052					
4053					
4107					
4108					
4109					
1084					
2018 *	13				
2024 *	3				
2025 *	13				
2026 *	0				
2084 *	12				
3003 *	54				
3012 *	33				
3020 *	52				
Total Population	1456	Total Population	1476	Total Population	1391

* Moved from District 2 to Distict 1

Combined Population Total = 4323
 Population 4323 divided by 3 (districts) = 1441 (Ideal # for each district)
 1476 highest
 -1391 lowest
 85 divided by 1441 = 6% (.0589) Deviation